

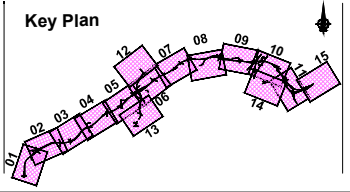
San áiríúmh tá sonraíocht Shuirbhíreacht Ordnáis Éireann arna aistriú go dtí físeán OSI Uimh. 2010/18CCMA/Comhairle Contae na Gaillimhe. Sáráilonn aistriú go dtí neamhúdaraithe cóipeacht Shuirbhíreacht Ordnáis Éireann Agus Rialtas na hÉireann. © Suirbhíreacht Ordnáis Éireann, 2010.

© Suirbhíreacht Ordnáis Éireann. Gach ceart ar chosaint. Uimhir cheadúnais 2010/18CCMA/Comhairle Contae na Gaillimhe.

Includes Ordnance Survey Ireland data reproduced under OSI Licence number 2010/18CCMA/Galway County Council. Unauthorised reproduction infringes Ordnance Survey Ireland and Government of Ireland copyright. © Ordnance Survey Ireland, 2010.

© Ordnance Survey Ireland. All rights reserved. Licence number 2010/18CCMA/Galway County Council.

Clients



Consultant

Corporate House  
City East Business Park  
Ballybrit, Galway, Ireland.

Tel +353 (0)91 460675  
www.N6GalwayCity.ie  
www.arup.ie

Job Title  
**N6 Galway City Ring Road**

Scale  
1:20,000 @ A1 , 1:40,000 @ A3

Date:  
February 2018

Issue	Date	By	Chkd	Appd
I2	12/03/2018	KJ	GOD	EMC
I1	22/02/2018	KJ	GOD	EMC

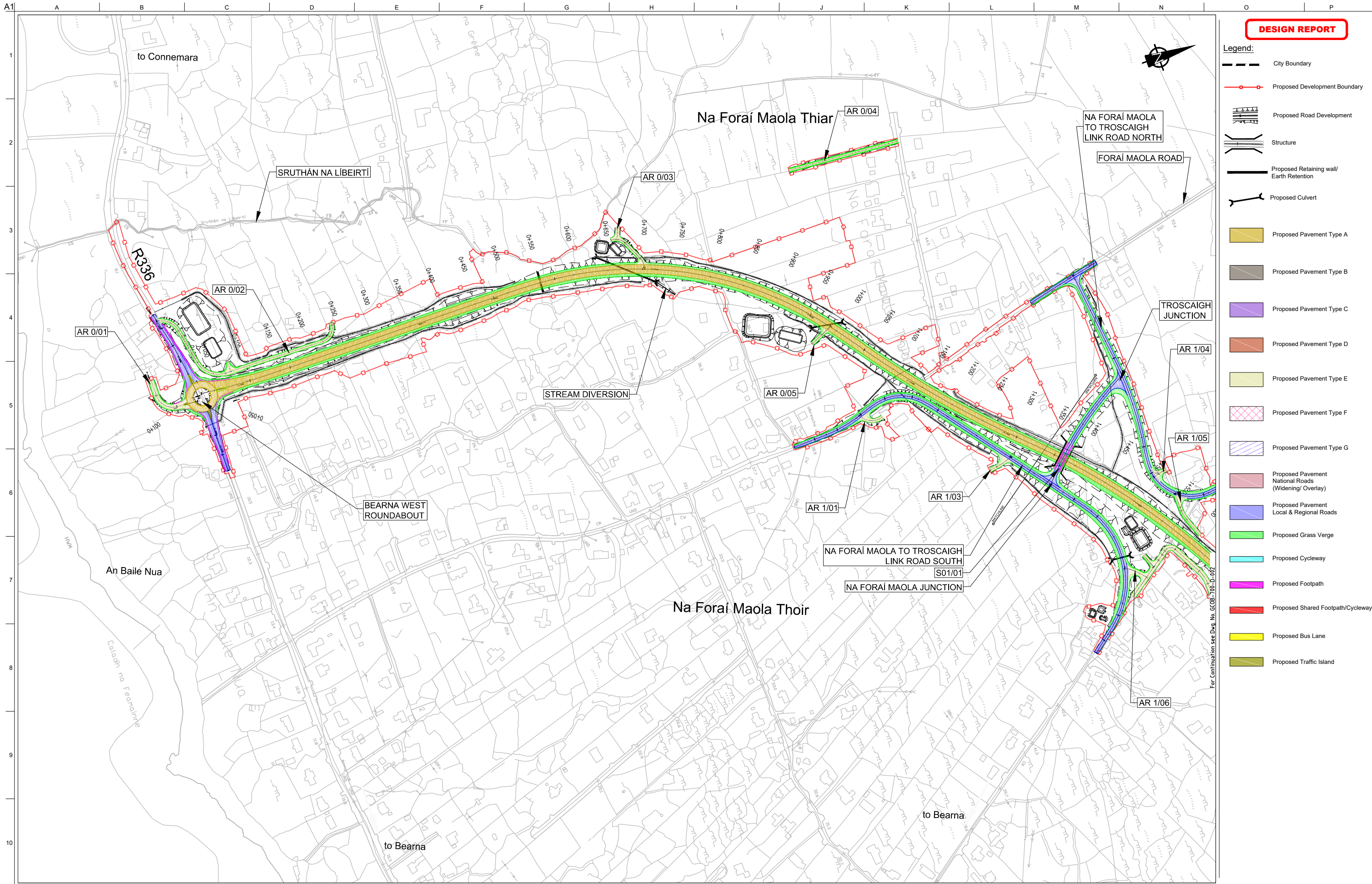
Drawing Title  
**Proposed Pavement Layout**

Key Plan  
Drawing Status  
**For Information**

Job No  
**233985**

Drawing No  
**GCOB-700-D-000**

Issue  
**12**



**DESIGN REPORT**

- Legend:**
- City Boundary
  - Proposed Development Boundary
  - Proposed Road Development
  - Structure
  - Proposed Retaining wall/ Earth Retention
  - Proposed Culvert
  - Proposed Pavement Type A
  - Proposed Pavement Type B
  - Proposed Pavement Type C
  - Proposed Pavement Type D
  - Proposed Pavement Type E
  - Proposed Pavement Type F
  - Proposed Pavement Type G
  - Proposed Pavement National Roads (Widening/ Overlay)
  - Proposed Pavement Local & Regional Roads
  - Proposed Grass Verge
  - Proposed Cycleway
  - Proposed Footpath
  - Proposed Shared Footpath/Cycleway
  - Proposed Bus Lane
  - Proposed Traffic Island

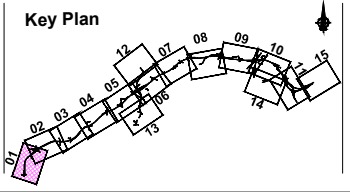
San áiríamh tá sonraíocht Shuirbhíreachtú Ordnáis Éireann arna aistriú go dtailíú físe Chéadúnaí OSI Uimh. 2010/18CCMA/Comhairle Contae na Gaillimhe. Sárúilíon aistriú go dtailíú neamhdáraithe cóipeacht Shuirbhíreachtú Ordnáis Éireann Agus Rialtas na hÉireann. © Suirbhíreachtú Ordnáis Éireann, 2010.

© Suirbhíreachtú Ordnáis Éireann. Gach ceart ar chosaint. Uimhir cheadúnaí 2010/18CCMA/Comhairle Contae na Gaillimhe.

Includes Ordnance Survey Ireland data reproduced under OSI Licence number 2010/18CCMA/Galway County Council. Unauthorised reproduction infringes Ordnance Survey Ireland and Government of Ireland copyright. © Ordnance Survey Ireland, 2010.

© Ordnance Survey Ireland. All rights reserved. Licence number 2010/18CCMA/Galway County Council.

**Clients**



**Consultant**

Corporate House  
City East Business Park  
Ballybrit, Galway, Ireland.

Tel +353 (0)91 460675  
www.NGalwayCity.ie  
www.arup.ie

**Job Title**  
N6 Galway City Ring Road

**Scale**  
1:5000 @ A3

**Date:**  
February 2018

Issue	Date	By	Chkd	Appd
11	22/02/2018	KJ	GOD	EMC

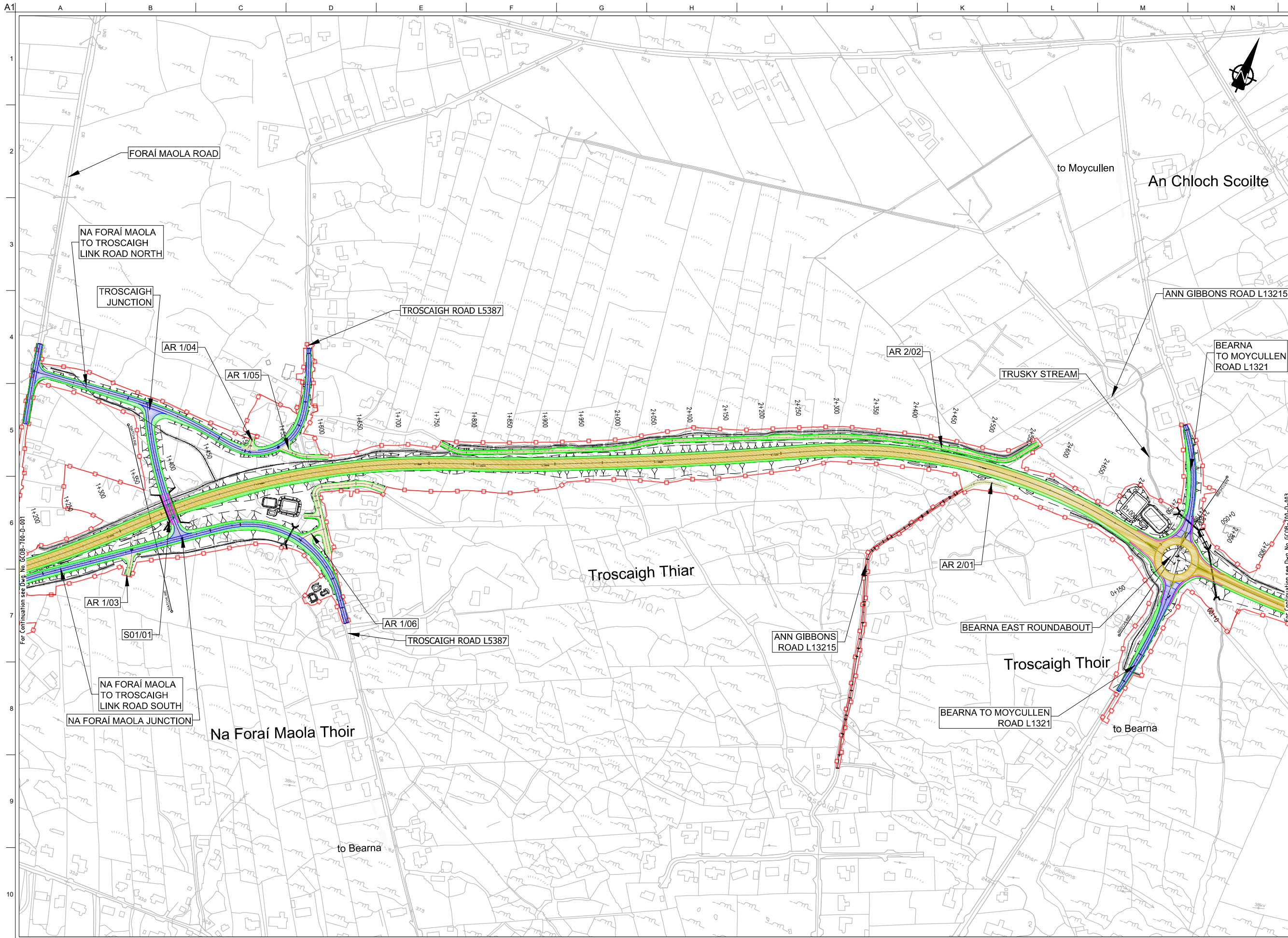
**Drawing Title**  
Proposed Pavement Layout  
CH.0+000 to CH.1+350  
Sheet 1 of 15

**Drawing Status**  
For Information

Job No	Drawing No	Issue
233985	GCOB-700-D-001	11

**DESIGN REPORT**

- Legend:**
- City Boundary
  - Proposed Development Boundary
  - Proposed Road Development
  - Structure
  - Proposed Retaining wall/ Earth Retention
  - Proposed Culvert
  - Proposed Pavement Type A
  - Proposed Pavement Type B
  - Proposed Pavement Type C
  - Proposed Pavement Type D
  - Proposed Pavement Type E
  - Proposed Pavement Type F
  - Proposed Pavement Type G
  - Proposed Pavement National Roads (Widening/ Overlay)
  - Proposed Pavement Local & Regional Roads
  - Proposed Grass Verge
  - Proposed Cycleway
  - Proposed Footpath
  - Proposed Shared Footpath/Cycleway
  - Proposed Bus Lane
  - Proposed Traffic Island



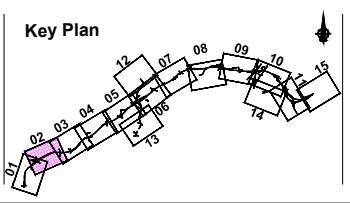
Son áiríamh tá sonraíocht Shairbhéireacht Ordnáis Éireann arna aistriú go dtailíú físe Chreatnais OSI Uimh. 2010/18CCMA/Comhairle Contae na Gaillimhe. Sáráilonn aistriú go dtailíú na n-áiríamh arís na cíoscheart Shairbhéireacht Ordnáis Éireann Agus Rialtas na hÉireann. © Sairbhéireacht Ordnáis Éireann, 2010.

© Sairbhéireacht Ordnáis Éireann. Gach ceart ar chosaint. Uimhir cheadnáis 2010/18CCMA/Comhairle Contae na Gaillimhe.

Includes Ordnance Survey Ireland data reproduced under OSI Licence number 2010/18CCMA/Galway County Council. Unauthorised reproduction infringes Ordnance Survey Ireland and Government of Ireland copyright. © Ordnance Survey Ireland, 2010.

© Ordnance Survey Ireland. All rights reserved. Licence number 2010/18CCMA/Galway County Council.

**Clients**



**Consultant**

**Job Title**  
N6 Galway City Ring Road

**Scale**  
1:5000 @ A3

**Date:** February 2018

Corporate House  
City East Business Park  
Ballybrit, Galway, Ireland.

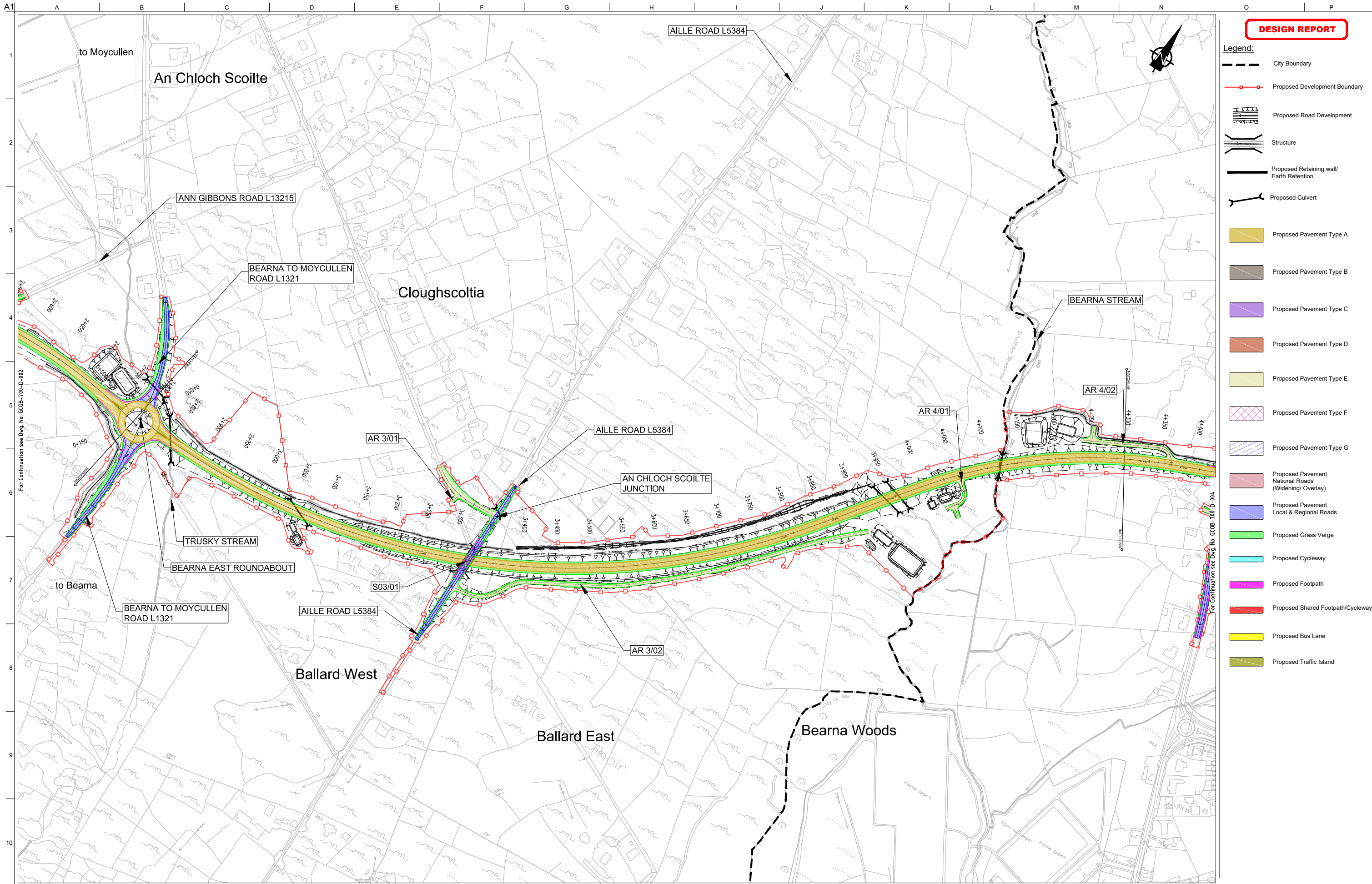
Tel +353 (0)91 460675  
www.N6GalwayCity.ie  
www.arup.ie

Issue	Date	By	Chkd	Appd
11	22/02/2018	KJ	GOD	EMC

**Drawing Title**  
Proposed Pavement Layout  
CH.1+350 to CH.2+799  
Sheet 2 of 15

**Drawing Status**  
For Information

Job No	Drawing No	Issue
233985	GCOB-700-D-002	11



**DESIGN REPORT**

**Legend:**

- City Boundary
- Proposed Development Boundary
- Proposed Road Development
- Structure
- Proposed Retaining wall/ Earth Retention
- Proposed Culvert
- Proposed Pavement Type A
- Proposed Pavement Type B
- Proposed Pavement Type C
- Proposed Pavement Type D
- Proposed Pavement Type E
- Proposed Pavement Type F
- Proposed Pavement Type G
- Proposed Pavement National Roads (Widening/ Overlay)
- Proposed Pavement Local & Regional Roads
- Proposed Grass Verge
- Proposed Cycleway
- Proposed Footpath
- Proposed Shared Footpath/Cycleway
- Proposed Bus Lane
- Proposed Traffic Island

Son áiríamh tá sonraíocht Shairbhéiríocht Ordnáis Éireann arna aistriú go dtailíú físe Chéadúna OSI Uimh. 2010/18CCMA/Comhairle Contae na Gaillimhe. Sárúinn aistriú go dtailíú na cíoscheart Shairbhéiríocht Ordnáis Éireann Agus Rialtas na hÉireann. © Sairbhéiríocht Ordnáis Éireann, 2010.

© Sairbhéiríocht Ordnáis Éireann. Gach ceart ar chosaint. Uimhir cheadúna 2010/18CCMA/Comhairle Contae na Gaillimhe.

Includes Ordnance Survey Ireland data reproduced under OSI Licence number 2010/18CCMA/Galway County Council. Unauthorised reproduction infringes Ordnance Survey Ireland and Government of Ireland copyright. © Ordnance Survey Ireland, 2010.

© Ordnance Survey Ireland. All rights reserved. Licence number 2010/18CCMA/Galway County Council.

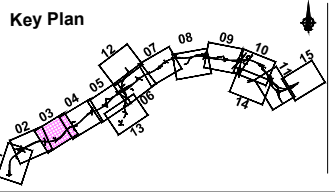
**Clients**

**Comhairle Chontae na Gaillimhe**  
Galway County Council

**N6**  
Galway City Transport Project

**An Roinn Iompair**  
Turasóireachta agus Spóirt

**TIIP**  
Bonnagar Iompair Éireann



**Consultant**

**ARUP**

Corporate House  
City East Business Park  
Ballybrit, Galway, Ireland.

Tel +353 (0)91 460675  
www.N6GalwayCity.ie  
www.arup.ie

**Job Title**  
N6 Galway City Ring Road

**Scale**  
1:5000 @ A3

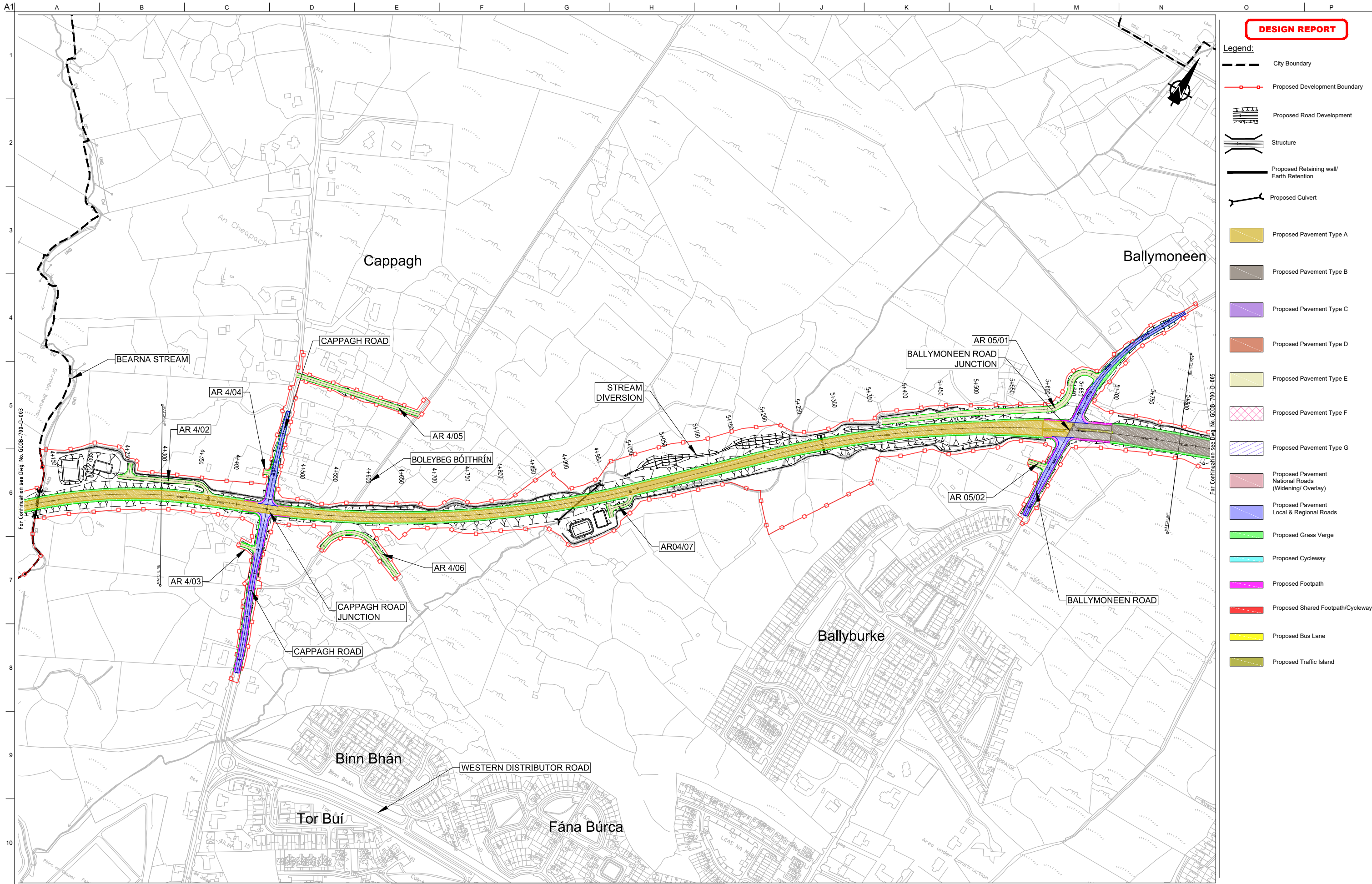
**Date:**  
February 2018

Issue	Date	By	Chkd	Appd
11	22/02/2018	KJ	GOD	EMC

**Drawing Title**  
Proposed Pavement Layout  
CH.2+799 to CH.4+300  
Sheet 3 of 15

**Drawing Status**  
For Information

<b>Job No</b> 233985	<b>Drawing No</b> GCOB-700-D-003	<b>Issue</b> 11
-------------------------	-------------------------------------	--------------------



**DESIGN REPORT**

- Legend:**
- City Boundary
  - Proposed Development Boundary
  - Proposed Road Development
  - Structure
  - Proposed Retaining wall/ Earth Retention
  - Proposed Culvert
  - Proposed Pavement Type A
  - Proposed Pavement Type B
  - Proposed Pavement Type C
  - Proposed Pavement Type D
  - Proposed Pavement Type E
  - Proposed Pavement Type F
  - Proposed Pavement Type G
  - Proposed Pavement National Roads (Widening/ Overlay)
  - Proposed Pavement Local & Regional Roads
  - Proposed Grass Verge
  - Proposed Cycleway
  - Proposed Footpath
  - Proposed Shared Footpath/Cycleway
  - Proposed Bus Lane
  - Proposed Traffic Island

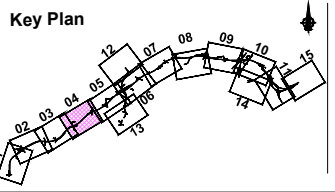
Son áiríamh tá sonraíochtaí Shairbhéireachtaí Ordánais Éireann arna aistriú go dtí físeán Cheadúnas OSI Uimh. 2010/18CCMA/Comhairle Contae na Gaillimhe. Sárú ar na sonraíochtaí neamhúdaraithe cóipeacht Shairbhéireachtaí Ordánais Éireann Agus Rialtas na hÉireann. © Sairbhéireachtaí Ordánais Éireann, 2010.

© Sairbhéireachtaí Ordánais Éireann. Gach ceart ar chosaint. Uimhir cheadúnais 2010/18CCMA/Comhairle Contae na Gaillimhe.

Includes Ordnance Survey Ireland data reproduced under OSI Licence number 2010/18CCMA/Galway County Council. Unauthorised reproduction infringes Ordnance Survey Ireland and Government of Ireland copyright. © Ordnance Survey Ireland, 2010.

© Ordnance Survey Ireland. All rights reserved. Licence number 2010/18CCMA/Galway County Council.

**Clients**



**Consultant**

Corporate House  
City East Business Park  
Ballybrit, Galway, Ireland.

Tel +353 (0)91 460675  
www.N6GalwayCity.ie  
www.arup.ie

**Job Title**  
N6 Galway City Ring Road

**Scale**  
1:5000 @ A3

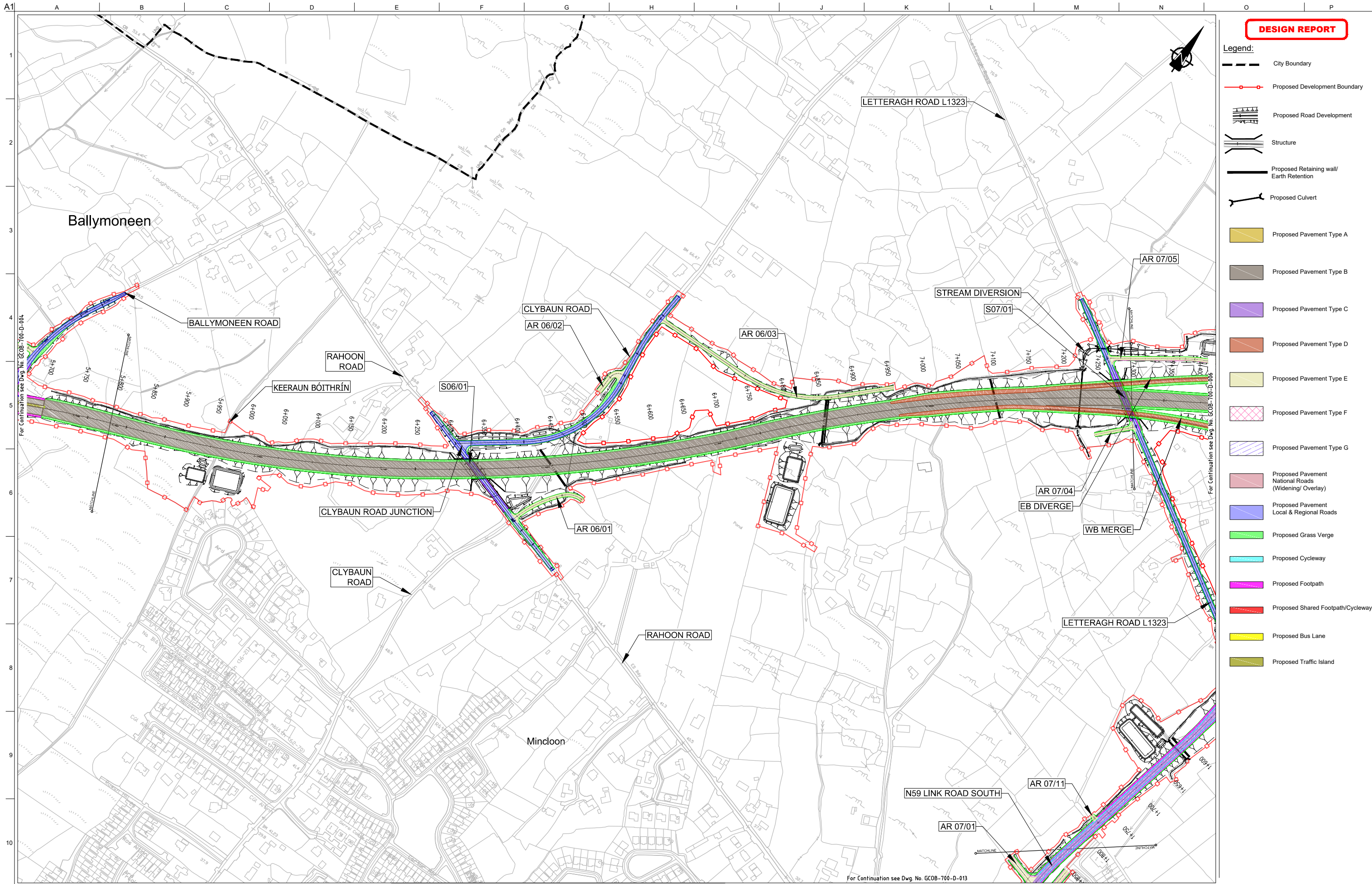
**Date:**  
February 2018

Issue	Date	By	Chkd	Appd
11	22/02/2018	KJ	GOD	EMC

**Drawing Title**  
Proposed Pavement Layout  
CH.4+300 to CH.5+800  
Sheet 4 of 15

**Drawing Status**  
For Information

<b>Job No</b> 233985	<b>Drawing No</b> GCOB-700-D-004	<b>Issue</b> 11
-------------------------	-------------------------------------	--------------------



**DESIGN REPORT**

- Legend:**
- City Boundary
  - Proposed Development Boundary
  - Proposed Road Development
  - Structure
  - Proposed Retaining wall/ Earth Retention
  - Proposed Culvert
  - Proposed Pavement Type A
  - Proposed Pavement Type B
  - Proposed Pavement Type C
  - Proposed Pavement Type D
  - Proposed Pavement Type E
  - Proposed Pavement Type F
  - Proposed Pavement Type G
  - Proposed Pavement National Roads (Widening/ Overlay)
  - Proposed Pavement Local & Regional Roads
  - Proposed Grass Verge
  - Proposed Cycleway
  - Proposed Footpath
  - Proposed Shared Footpath/Cycleway
  - Proposed Bus Lane
  - Proposed Traffic Island

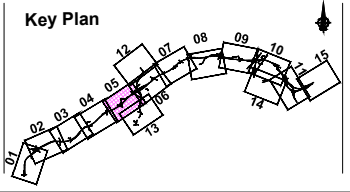
Sun áiríonn sé sonraíocht Shairbhéireacht Ordnáis Éireann arna aistriú go dtailíú Cheadúnas OSI Uimh. 2010/18CCMA/Comhairle Contae na Gaillimhe. Sárúilonn aistriú go dtailíú na cíoscheart Shairbhéireacht Ordnáis Éireann Agus Rialtas na hÉireann. © Sairbhéireacht Ordnáis Éireann, 2010.

© Sairbhéireacht Ordnáis Éireann. Gach ceart ar chosaint. Uimhir cheadúnais 2010/18CCMA/Comhairle Contae na Gaillimhe.

Includes Ordnance Survey Ireland data reproduced under OSI Licence number 2010/18CCMA/Galway County Council. Unauthorised reproduction infringes Ordnance Survey Ireland and Government of Ireland copyright. © Ordnance Survey Ireland, 2010.

© Ordnance Survey Ireland. All rights reserved. Licence number 2010/18CCMA/Galway County Council.

**Clients**



**Consultant**

Corporate House  
City East Business Park  
Ballybrit, Galway, Ireland.

Tel +353 (0)91 460675  
www.NGalwayCity.ie  
www.arup.ie

**Job Title**  
N6 Galway City Ring Road

**Scale**  
1:5000 @ A3

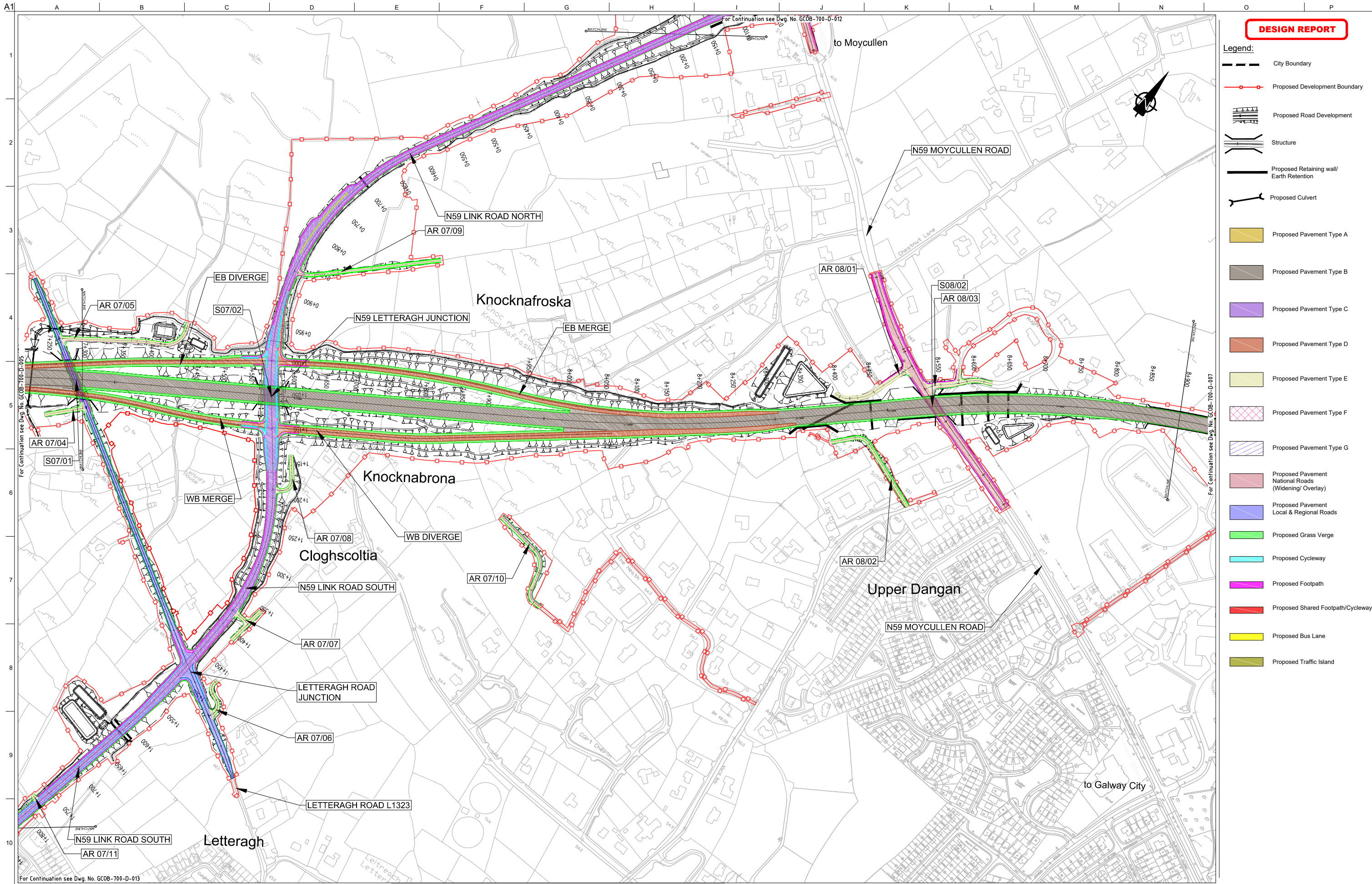
**Date:**  
February 2018

Issue	Date	By	Chkd	Appd
11	22/02/2018	KJ	GOD	EMC

**Drawing Title**  
Proposed Pavement Layout  
CH.5+800 to CH.7+300  
Sheet 5 of 15

**Drawing Status**  
For Information

<b>Job No</b> 233985	<b>Drawing No</b> GCOB-700-D-005	<b>Issue</b> 11
-------------------------	-------------------------------------	--------------------



**DESIGN REPORT**

- Legend:**
- City Boundary
  - Proposed Development Boundary
  - Proposed Road Development
  - Structure
  - Proposed Retaining wall/ Earth Retention
  - Proposed Culvert
  - Proposed Pavement Type A
  - Proposed Pavement Type B
  - Proposed Pavement Type C
  - Proposed Pavement Type D
  - Proposed Pavement Type E
  - Proposed Pavement Type F
  - Proposed Pavement Type G
  - Proposed Pavement National Roads (Widening/ Overlay)
  - Proposed Pavement Local & Regional Roads
  - Proposed Grass Verges
  - Proposed Cycleway
  - Proposed Footpath
  - Proposed Shared Footpath/Cycleway
  - Proposed Bus Lane
  - Proposed Traffic Island

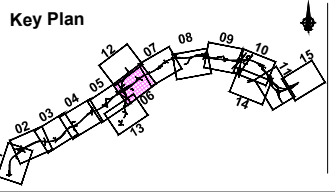
San áiríúmh tá sonraíocht Shuirbhíreacht Ordnáis Éireann arna aistriú go dtí físeán Ceathrúna OSI Uimh. 2010/18CCMA/Comhairle Contae na Gaillimhe. Sárúinn aistriú go dtí neamhdáraithe cóipeacht Shuirbhíreacht Ordnáis Éireann Agus Rialtas na hÉireann. © Suirbhíreacht Ordnáis Éireann, 2010.

© Suirbhíreacht Ordnáis Éireann. Gach ceart ar chosaint. Uimhir cheadúnais 2010/18CCMA/Comhairle Contae na Gaillimhe.

Includes Ordnance Survey Ireland data reproduced under OSI Licence number 2010/18CCMA/Galway County Council. Unauthorised reproduction infringes Ordnance Survey Ireland and Government of Ireland copyright. © Ordnance Survey Ireland, 2010.

© Ordnance Survey Ireland. All rights reserved. Licence number 2010/18CCMA/Galway County Council.

Clients



Consultant

Corporate House  
City East Business Park  
Ballybrit, Galway, Ireland.

Tel +353 (0)91 460675  
www.N6GalwayCity.ie  
www.arup.ie

Job Title  
**N6 Galway City Ring Road**

Scale  
1:5000 @ A3

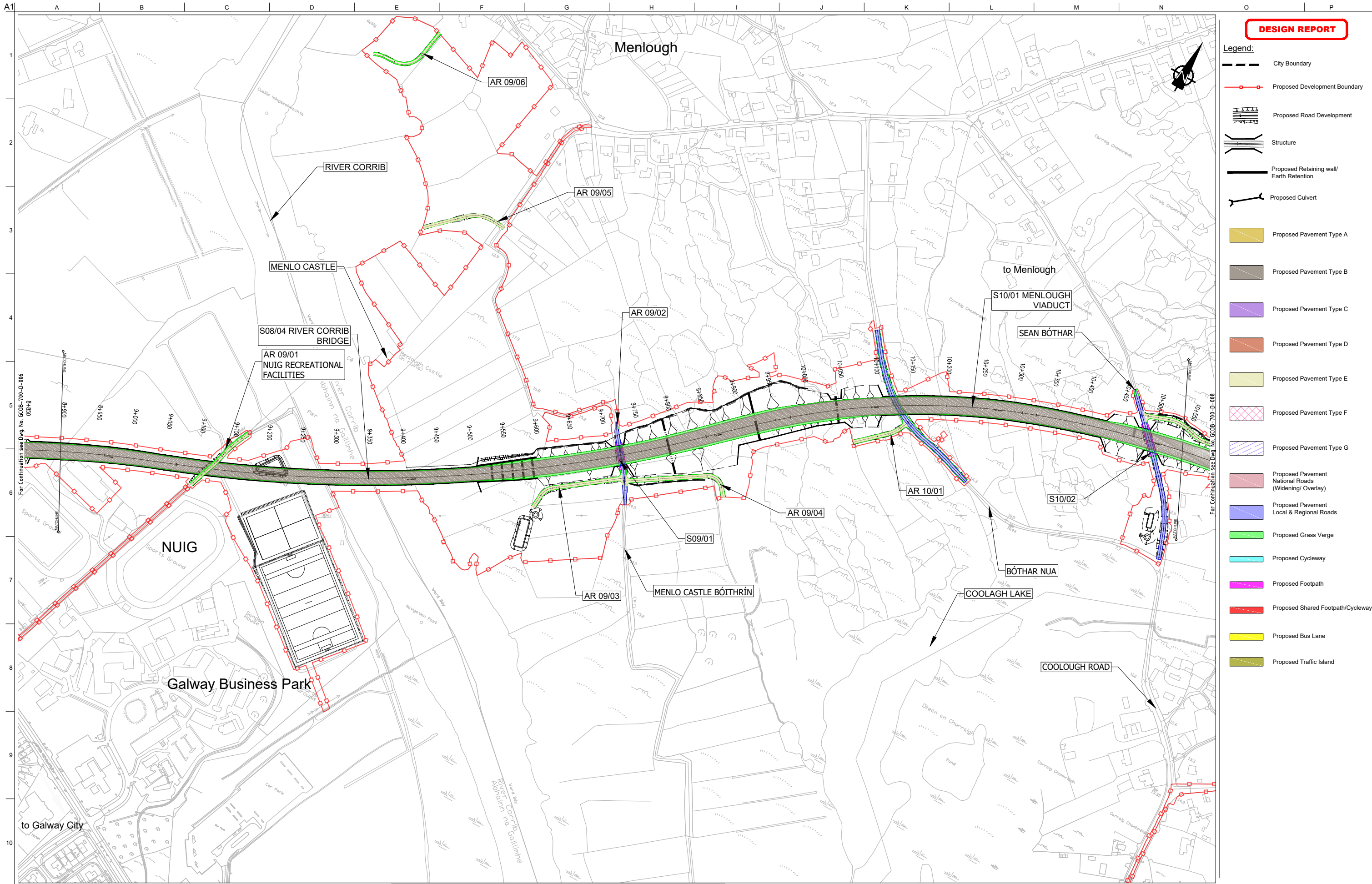
Date  
February 2018

Issue	Date	By	Chkd	Appd
11	22/02/2018	KJ	GOD	EMC

Drawing Title  
Proposed Pavement Layout  
CH.7+300 to CH.8+900  
Sheet 6 of 15

Drawing Status  
**For Information**

Job No <b>233985</b>	Drawing No <b>GCOB-700-D-006</b>	Issue <b>11</b>
-------------------------	-------------------------------------	--------------------



**DESIGN REPORT**

- Legend:**
- City Boundary
  - Proposed Development Boundary
  - Proposed Road Development
  - Structure
  - Proposed Retaining wall/ Earth Retention
  - Proposed Culvert
  - Proposed Pavement Type A
  - Proposed Pavement Type B
  - Proposed Pavement Type C
  - Proposed Pavement Type D
  - Proposed Pavement Type E
  - Proposed Pavement Type F
  - Proposed Pavement Type G
  - Proposed Pavement National Roads (Widening/ Overlay)
  - Proposed Pavement Local & Regional Roads
  - Proposed Grass Verge
  - Proposed Cycleway
  - Proposed Footpath
  - Proposed Shared Footpath/Cycleway
  - Proposed Bus Lane
  - Proposed Traffic Island

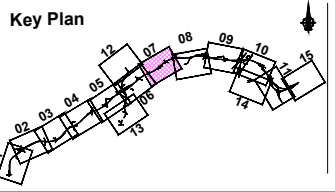
Son áirímh tá sonraíocht Shairbhíreacht Ordánais Éireann arna aistriúchadh fíor Cheadúnas OSI Umb. 2010/18CCMA/Comhairle Contae na Gaillimhe. Sárúinn aistriúchadh neamhdáraithe cóipeacht Shairbhíreacht Ordánais Éireann Agus Rialtas na hÉireann. © Sairbhíreacht Ordánais Éireann, 2010.

© Sairbhíreacht Ordánais Éireann. Gach ceart ar chosaint. Uimhir cheadúnais 2010/18CCMA/Comhairle Contae na Gaillimhe.

Includes Ordnance Survey Ireland data reproduced under OSI Licence number 2010/18CCMA/Galway County Council. Unauthorised reproduction infringes Ordnance Survey Ireland and Government of Ireland copyright. © Ordnance Survey Ireland, 2010.

© Ordnance Survey Ireland. All rights reserved. Licence number 2010/18CCMA/Galway County Council.

Clients



Consultant

Corporate House  
City East Business Park  
Ballybrit, Galway, Ireland.

Tel +353 (0)91 460675  
www.N6GalwayCity.ie  
www.arup.ie

Job Title  
**N6 Galway City Ring Road**

Scale  
1:5000 @ A3

Date  
February 2018

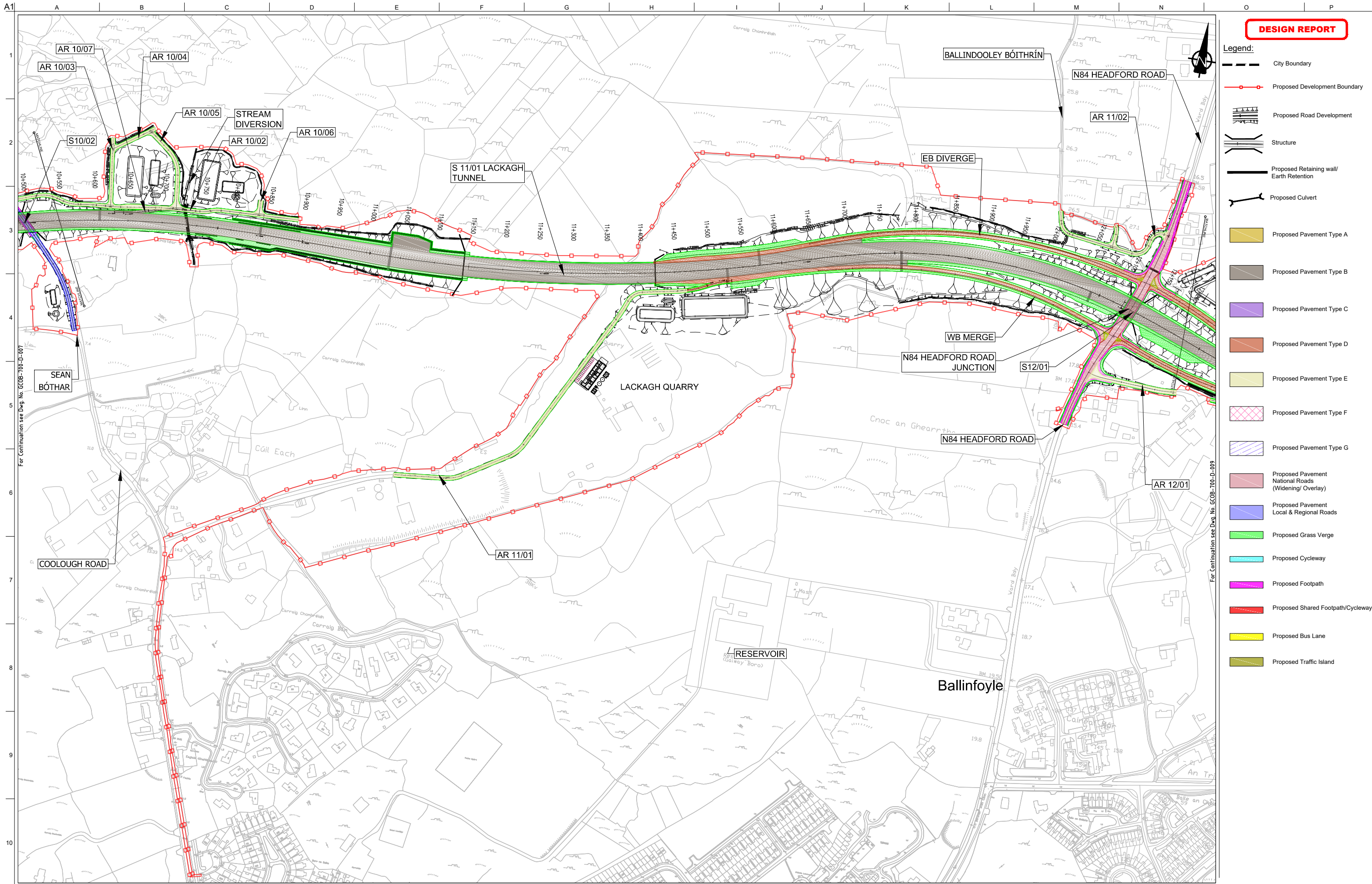
Issue	Date	By	Chkd	Appd
I2	12/03/2018	KJ	GOD	EMC
I1	22/02/2018	KJ	GOD	EMC

Drawing Title  
**Proposed Pavement Layout  
CH.8+900 to CH.10+550  
Sheet 7 of 15**

Drawing Status  
**For Information**

Job No <b>233985</b>	Drawing No <b>GCOB-700-D-007</b>	Issue <b>12</b>
-------------------------	-------------------------------------	--------------------





**DESIGN REPORT**

- Legend:**
- City Boundary
  - Proposed Development Boundary
  - Proposed Road Development
  - Structure
  - Proposed Retaining wall/ Earth Retention
  - Proposed Culvert
  - Proposed Pavement Type A
  - Proposed Pavement Type B
  - Proposed Pavement Type C
  - Proposed Pavement Type D
  - Proposed Pavement Type E
  - Proposed Pavement Type F
  - Proposed Pavement Type G
  - Proposed Pavement National Roads (Widening/ Overlay)
  - Proposed Pavement Local & Regional Roads
  - Proposed Grass Verge
  - Proposed Cycleway
  - Proposed Footpath
  - Proposed Shared Footpath/Cycleway
  - Proposed Bus Lane
  - Proposed Traffic Island

Son áiríamh tá sonraíocht Shairbhéireacht Ordnáis Éireann arís atáirgeadh fíor Cheadúnas OSI Uimh. 2010/18CCMA/Comhairle Contae na Gaillimhe. Sárúinn atáirgeadh neamhdáiríochtí cóscheart Shairbhéireacht Ordnáis Éireann Agus Rialtas na hÉireann. © Sairbhéireacht Ordnáis Éireann, 2010.

© Sairbhéireacht Ordnáis Éireann. Gach ceart ar chosaint. Uimhir cheadúnais 2010/18CCMA/Comhairle Contae na Gaillimhe.

Includes Ordnance Survey Ireland data reproduced under OSI Licence number 2010/18CCMA/Galway County Council. Unauthorised reproduction infringes Ordnance Survey Ireland and Government of Ireland copyright. © Ordnance Survey Ireland, 2010.

© Ordnance Survey Ireland. All rights reserved. Licence number 2010/18CCMA/Galway County Council.

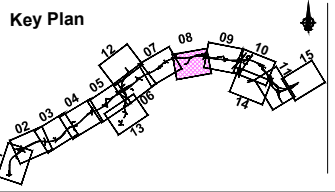
**Clients**

**Comhairle Contae na Gaillimhe**  
Galway County Council

**N6 Galway City Transport Project**

**An Roinn Iompair**  
Turasoireachta agus Spóirt

**TIIP**  
Borradhair Tíomair Éireann



**Consultant**

**ARUP**

Corporate House  
City East Business Park  
Ballybrit, Galway, Ireland.

Tel +353 (0)91 460675  
www.N6GalwayCity.ie  
www.arup.ie

**Job Title**  
N6 Galway City Ring Road

**Scale**  
1:5000 @ A3

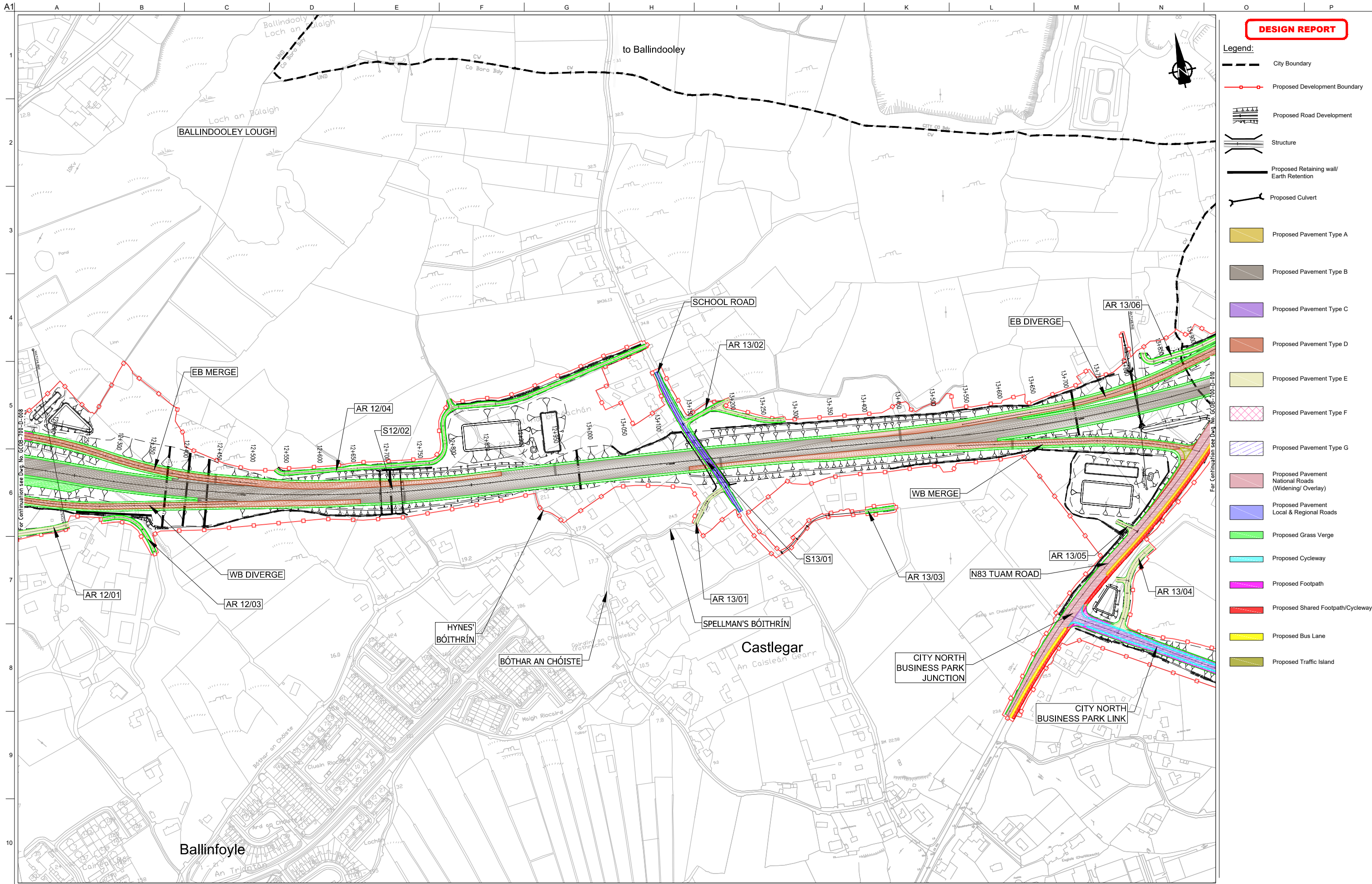
**Date:**  
February 2018

Issue	Date	By	Chkd	Appd
11	22/02/2018	KJ	GOD	EMC

**Drawing Title**  
Proposed Pavement Layout  
CH.10+550 to CH.12+200  
Sheet 8 of 15

**Drawing Status**  
For Information

<b>Job No</b> 233985	<b>Drawing No</b> GCOB-700-D-008	<b>Issue</b> 11
-------------------------	-------------------------------------	--------------------



**DESIGN REPORT**

**Legend:**

- City Boundary
- Proposed Development Boundary
- Proposed Road Development
- Structure
- Proposed Retaining wall/ Earth Retention
- Proposed Culvert
- Proposed Pavement Type A
- Proposed Pavement Type B
- Proposed Pavement Type C
- Proposed Pavement Type D
- Proposed Pavement Type E
- Proposed Pavement Type F
- Proposed Pavement Type G
- Proposed Pavement National Roads (Widening/ Overlay)
- Proposed Pavement Local & Regional Roads
- Proposed Grass Verge
- Proposed Cycleway
- Proposed Footpath
- Proposed Shared Footpath/Cycleway
- Proposed Bus Lane
- Proposed Traffic Island

Son áiríúmh tá sonraíocht Shairbhéireacht Ordnáis Éireann arna aistriúgeadh fíor Cheadúnas OSI Uimh. 2010/18CCMA/Comhairle Contae na Gaillimhe. Sárúinn aistriúgeadh neamhdáraithe cóipeacht Shairbhéireacht Ordnáis Éireann Agus Rialtas na hÉireann. © Sairbhéireacht Ordnáis Éireann, 2010.

© Sairbhéireacht Ordnáis Éireann. Gach ceart ar chosaint. Uimhir cheadúnais 2010/18CCMA/Comhairle Contae na Gaillimhe.

Includes Ordnance Survey Ireland data reproduced under OSI Licence number 2010/18CCMA/Galway County Council. Unauthorised reproduction infringes Ordnance Survey Ireland and Government of Ireland copyright. © Ordnance Survey Ireland, 2010.

© Ordnance Survey Ireland. All rights reserved. Licence number 2010/18CCMA/Galway County Council.

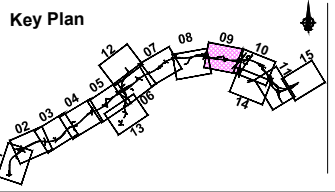
**Clients**

**Comhairle Chontae na Gaillimhe**  
Galway County Council

**N6 Galway City Transport Project**

**An Roinn Iompair Turasóireachta agus Spóirt**  
Department of Transport, Tourism and Sport

**TIIP**  
Bonnasair Timpall Éireann



**Consultant**

**ARUP**

Corporate House  
City East Business Park  
Ballybrit, Galway, Ireland.

Tel +353 (0)91 460675  
www.N6GalwayCity.ie  
www.arup.ie

**Job Title**  
N6 Galway City Ring Road

**Scale**  
1:5000 @ A3

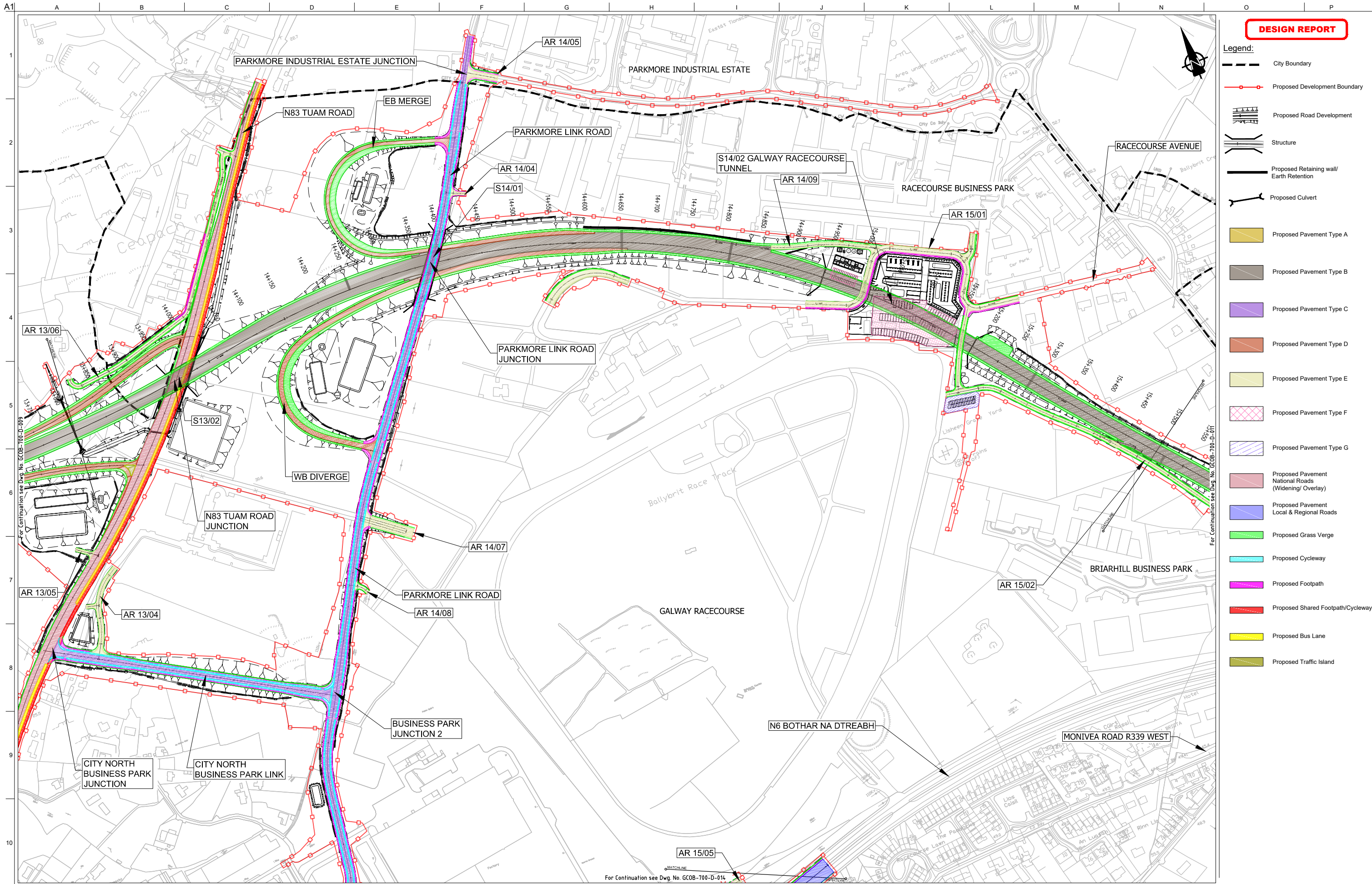
**Date:**  
February 2018

Issue	Date	By	Chkd	Appd
11	22/02/2018	KJ	GOD	EMC

**Drawing Title**  
Proposed Pavement Layout  
CH.12+200 to CH.13+800  
Sheet 9 of 15

**Drawing Status**  
For Information

Job No	Drawing No	Issue
233985	GCOB-700-D-009	11



**DESIGN REPORT**

- Legend:**
- City Boundary
  - Proposed Development Boundary
  - Proposed Road Development
  - Structure
  - Proposed Retaining wall/ Earth Retention
  - Proposed Culvert
  - Proposed Pavement Type A
  - Proposed Pavement Type B
  - Proposed Pavement Type C
  - Proposed Pavement Type D
  - Proposed Pavement Type E
  - Proposed Pavement Type F
  - Proposed Pavement Type G
  - Proposed Pavement National Roads (Widening/ Overlay)
  - Proposed Pavement Local & Regional Roads
  - Proposed Grass Verge
  - Proposed Cycleway
  - Proposed Footpath
  - Proposed Shared Footpath/Cycleway
  - Proposed Bus Lane
  - Proposed Traffic Island

Son áiríamh tá sonraíochtaí Shairbhéireacht Ordnáis Éireann arna aistriú go dtailíú físe Chreatúnas OSI Uimh. 2010/18CCMA/Comhairle Contae na Gaillimhe. Sárúilíon aistriú go dtailíú na mbeathúiríochtaí cíoscheart Shairbhéireacht Ordnáis Éireann Agus Rialtas na hÉireann. © Sairbhéireacht Ordnáis Éireann, 2010.

© Sairbhéireacht Ordnáis Éireann. Gach ceart ar chosaint. Uimhir cheadúnais 2010/18CCMA/Comhairle Contae na Gaillimhe.

Includes Ordnance Survey Ireland data reproduced under OSI Licence number 2010/18CCMA/Galway County Council. Unauthorised reproduction infringes Ordnance Survey Ireland and Government of Ireland copyright. © Ordnance Survey Ireland, 2010.

© Ordnance Survey Ireland. All rights reserved. Licence number 2010/18CCMA/Galway County Council.

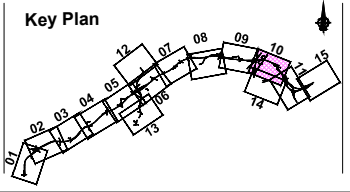
**Clients**

**Comhairle Chontae na Gaillimhe**  
Galway County Council

**N6**  
Galway City Transport Project

**An Roinn Iompair**  
Turasóireachta agus Spóirt

**TIIP**  
Bonnagar Iompair Éireann



**Consultant**

**ARUP**

Corporate House  
City East Business Park  
Ballybrit, Galway, Ireland.

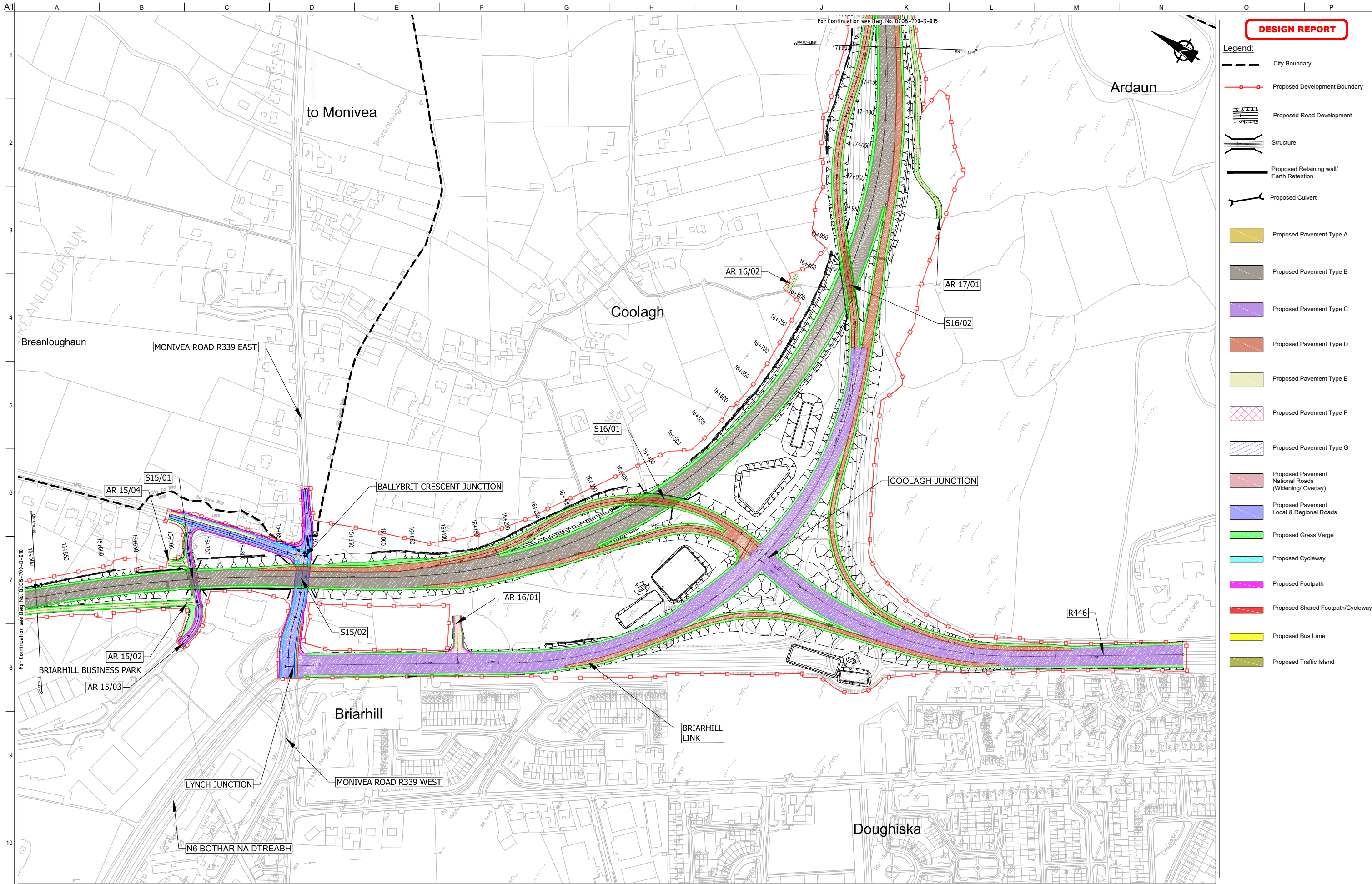
Tel +353 (0)91 460675  
www.N6GalwayCity.ie  
www.arup.ie

**Job Title**  
N6 Galway City Ring Road

**Scale**  
1:5000 @ A3

**Date:**  
February 2018

Drawing Title				
Proposed Pavement Layout CH.13+800 to CH.15+500 Sheet 10 of 15				
Drawing Status				
For Information				
Job No	Drawing No	Issue		
233985	GCOB-700-D-010	11		



**DESIGN REPORT**

- Legend:**
- City Boundary
  - Proposed Development Boundary
  - Proposed Road Development
  - Structure
  - Proposed Retaining wall/ Earth Retention
  - Proposed Culvert
  - Proposed Pavement Type A
  - Proposed Pavement Type B
  - Proposed Pavement Type C
  - Proposed Pavement Type D
  - Proposed Pavement Type E
  - Proposed Pavement Type F
  - Proposed Pavement Type G
  - Proposed Pavement National Roads (Widening/ Overlay)
  - Proposed Pavement Local & Regional Roads
  - Proposed Grass Verge
  - Proposed Cycleway
  - Proposed Footpath
  - Proposed Shared Footpath/Cycleway
  - Proposed Bus Lane
  - Proposed Traffic Island

Son áiríamh tá sonraíocht Shuirbhíreachtú Ordnáis Éireann arna aistriú go dtailíú fíúí Cheadúnas OSI Uimh. 2010/18CCMA/Comhairle Contae na Gaillimhe. Sárúilíon aistriú go dtailíú na mbhíreachtú cíoscheart Shuirbhíreachtú Ordnáis Éireann Agus Rialtas na hÉireann. © Suirbhíreachtú Ordnáis Éireann, 2010.

© Suirbhíreachtú Ordnáis Éireann. Gach ceart ar chosaint. Uimhir cheadúnais 2010/18CCMA/Comhairle Contae na Gaillimhe.

Includes Ordnance Survey Ireland data reproduced under OSI Licence number 2010/18CCMA/Galway County Council. Unauthorised reproduction infringes Ordnance Survey Ireland and Government of Ireland copyright. © Ordnance Survey Ireland, 2010.

© Ordnance Survey Ireland. All rights reserved. Licence number 2010/18CCMA/Galway County Council.

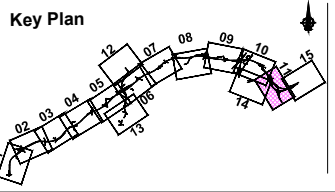
**Clients**

**Comhairle Contae na Gaillimhe**  
Galway County Council

**N6**  
Galway City Transport Project

**An Roinn Iompair**  
Turasóireacht agus Spóirt

**TIIP**  
Bonnagar Transport Éireann



**Consultant**

**ARUP**

Corporate House  
City East Business Park  
Ballybrit, Galway, Ireland.

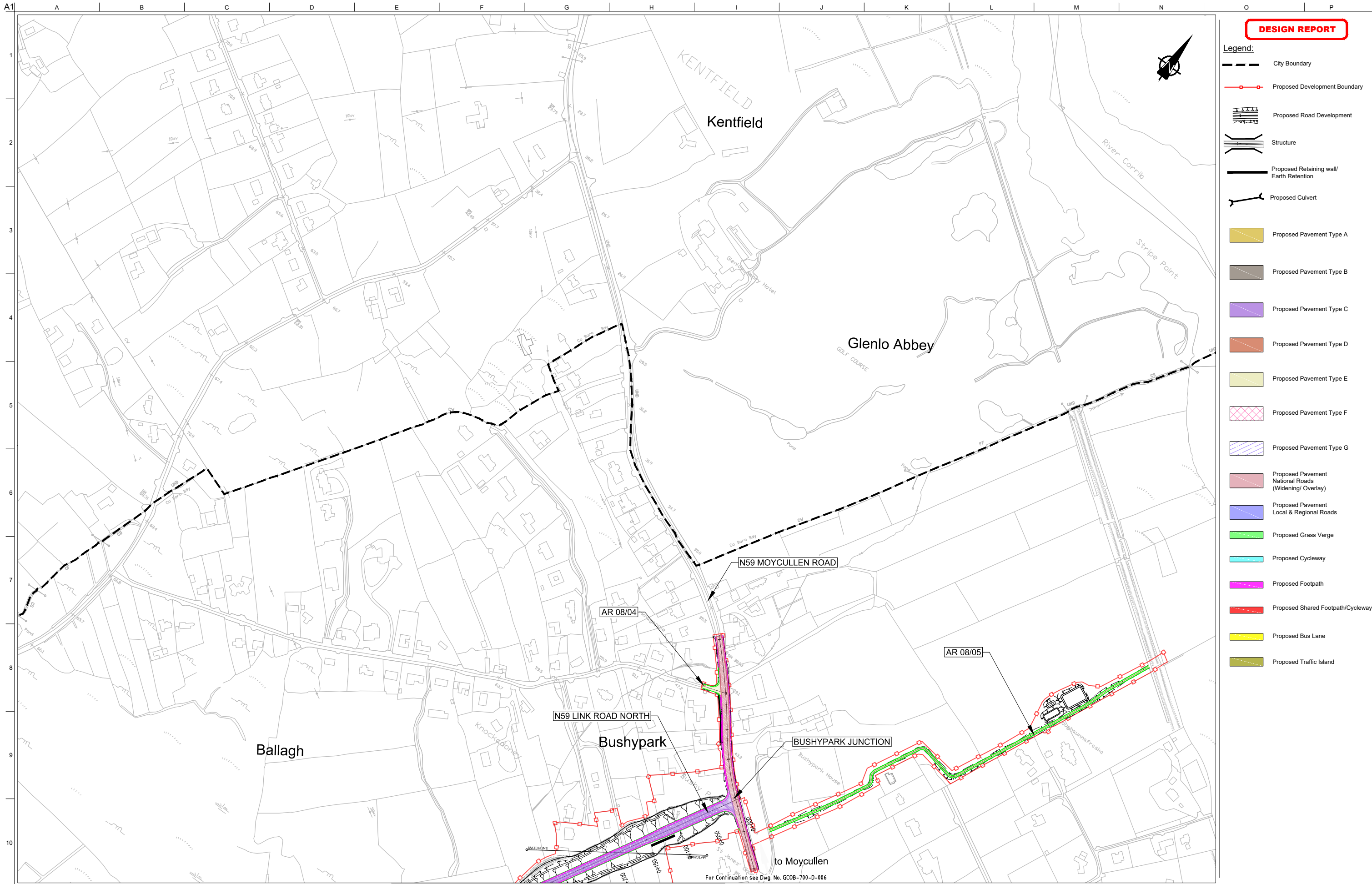
Tel +353 (0)91 460675  
www.N6GalwayCity.ie  
www.arup.ie

**Job Title**  
N6 Galway City Ring Road

**Scale**  
1:5000 @ A3

**Date:**  
February 2018

Drawing Title				
Proposed Pavement Layout CH.15+500 to CH.17+200 Sheet 11 of 15				
Drawing Status				
For Information				
Job No	Drawing No	Issue		
233985	GCOB-700-D-011	11		



**DESIGN REPORT**

- Legend:**
- City Boundary
  - Proposed Development Boundary
  - Proposed Road Development
  - Structure
  - Proposed Retaining wall/ Earth Retention
  - Proposed Culvert
  - Proposed Pavement Type A
  - Proposed Pavement Type B
  - Proposed Pavement Type C
  - Proposed Pavement Type D
  - Proposed Pavement Type E
  - Proposed Pavement Type F
  - Proposed Pavement Type G
  - Proposed Pavement National Roads (Widening/ Overlay)
  - Proposed Pavement Local & Regional Roads
  - Proposed Grass Verge
  - Proposed Cycleway
  - Proposed Footpath
  - Proposed Shared Footpath/Cycleway
  - Proposed Bus Lane
  - Proposed Traffic Island



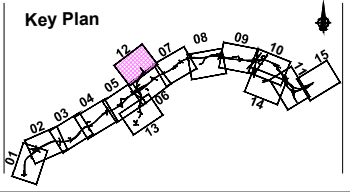
Son áiríúmh tá sonraíocht Shuirbhíreachtú Ordnáis Éireann arna aistriúgeadh fíú Cheadúnas OSI Uimh. 2010/18CCMA/Comhairle Contae na Gaillimhe. Sáráilonn aistriúgeadh neamhdáraithe cóipeacht Shuirbhíreachtú Ordnáis Éireann Agus Rialtas na hÉireann. © Suirbhíreachtú Ordnáis Éireann, 2010.

© Suirbhíreachtú Ordnáis Éireann. Gach ceart ar chosaint. Uimhir cheadúnais 2010/18CCMA/Comhairle Contae na Gaillimhe.

Includes Ordnance Survey Ireland data reproduced under OSI Licence number 2010/18CCMA/Galway County Council. Unauthorised reproduction infringes Ordnance Survey Ireland and Government of Ireland copyright. © Ordnance Survey Ireland, 2010.

© Ordnance Survey Ireland. All rights reserved. Licence number 2010/18CCMA/Galway County Council.

**Clients**



**Consultant**

Corporate House  
City East Business Park  
Ballybrit, Galway, Ireland.

Tel +353 (0)91 460675  
www.N6GalwayCity.ie  
www.arup.ie

**Job Title**  
N6 Galway City Ring Road

**Scale**  
1:5000 @ A3

**Date:**  
February 2018

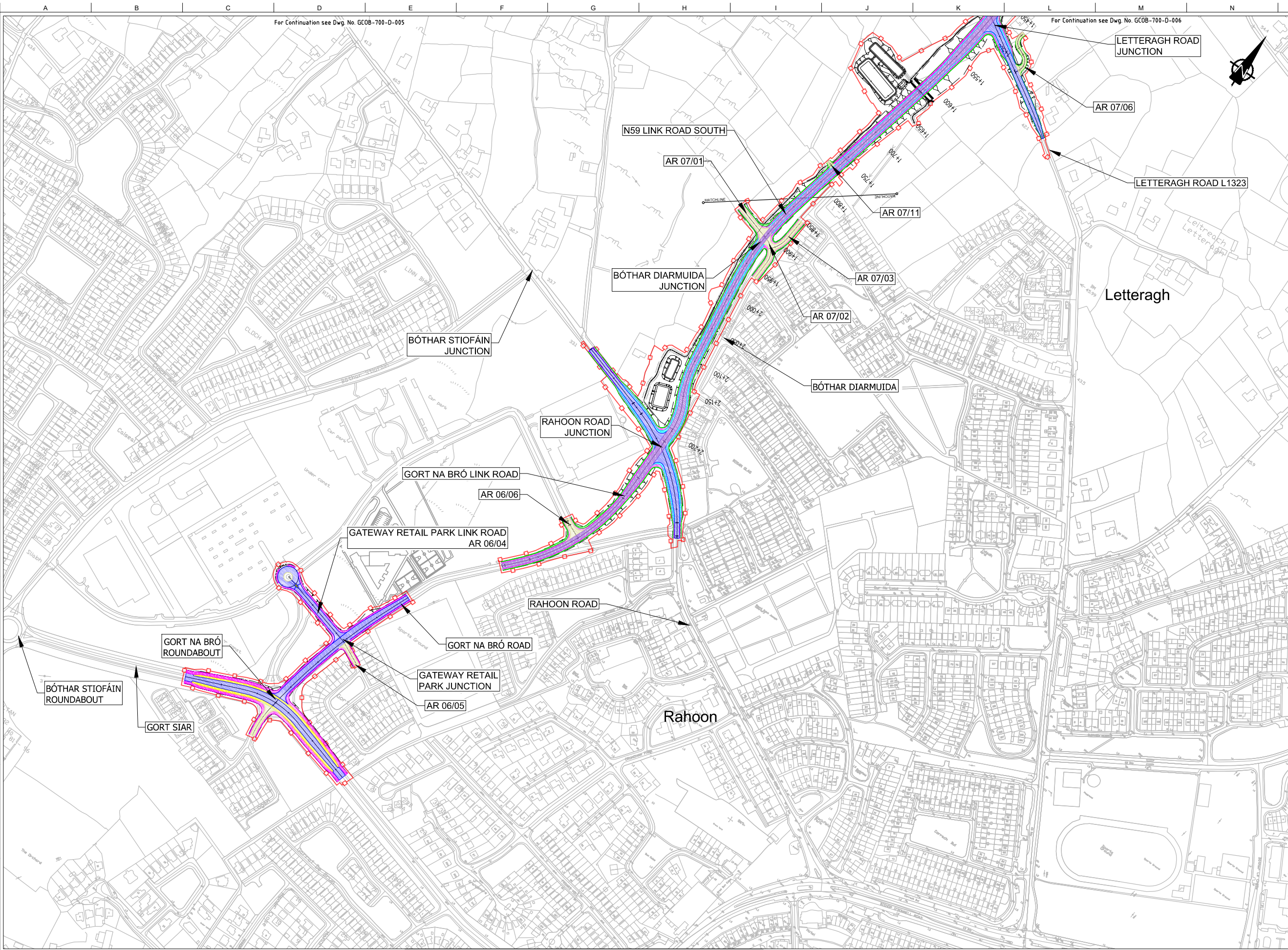
Issue	Date	By	Chkd	Appd
11	22/02/2018	KJ	GOD	EMC

**Drawing Title**  
Proposed Pavement Layout  
N59 Link Road North  
Sheet 12 of 15

**Drawing Status**  
For Information

Job No	Drawing No	Issue
233985	GCOB-700-D-012	11

A1  
1  
2  
3  
4  
5  
6  
7  
8  
9  
10



**DESIGN REPORT**

- Legend:
- City Boundary
  - Proposed Development Boundary
  - Proposed Road Development
  - Structure
  - Proposed Retaining wall/Earth Retention
  - Proposed Culvert
  - Proposed Pavement Type A
  - Proposed Pavement Type B
  - Proposed Pavement Type C
  - Proposed Pavement Type D
  - Proposed Pavement Type E
  - Proposed Pavement Type F
  - Proposed Pavement Type G
  - Proposed Pavement National Roads (Widening/ Overlay)
  - Proposed Pavement Local & Regional Roads
  - Proposed Grass Verge
  - Proposed Cycleway
  - Proposed Footpath
  - Proposed Shared Footpath/Cycleway
  - Proposed Bus Lane
  - Proposed Traffic Island

For Continuation see Dwg. No. GCOB-700-D-005

For Continuation see Dwg. No. GCOB-700-D-006



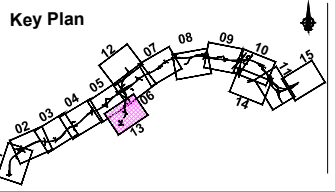
Son áiríamh tá sonraíocht Shairbhéireacht Ordnáis Éireann arna aistriú go dtailíú físe Chreatúnas OSI Uimh. 2010/18CCMA/Comhairle Contae na Gaillimhe. Sáráilom aistriú go dtailíú neamhdáraithe cóipeacht Shairbhéireacht Ordnáis Éireann Agus Rialtas na hÉireann. © Sairbhéireacht Ordnáis Éireann, 2010.

© Sairbhéireacht Ordnáis Éireann. Gach ceart ar chosaint. Uimhir cheadúnais 2010/18CCMA/Comhairle Contae na Gaillimhe.

Includes Ordnance Survey Ireland data reproduced under OSI Licence number 2010/18CCMA/Galway County Council. Unauthorised reproduction infringes Ordnance Survey Ireland and Government of Ireland copyright. © Ordnance Survey Ireland, 2010.

© Ordnance Survey Ireland. All rights reserved. Licence number 2010/18CCMA/Galway County Council.

Clients



Consultant

Corporate House  
City East Business Park  
Ballybrit, Galway, Ireland.

Tel +353 (0)91 460675  
www.NGalwayCity.ie  
www.arup.ie

Job Title  
**N6 Galway City Ring Road**

Scale  
1:5000 @ A3

Date:  
February 2018

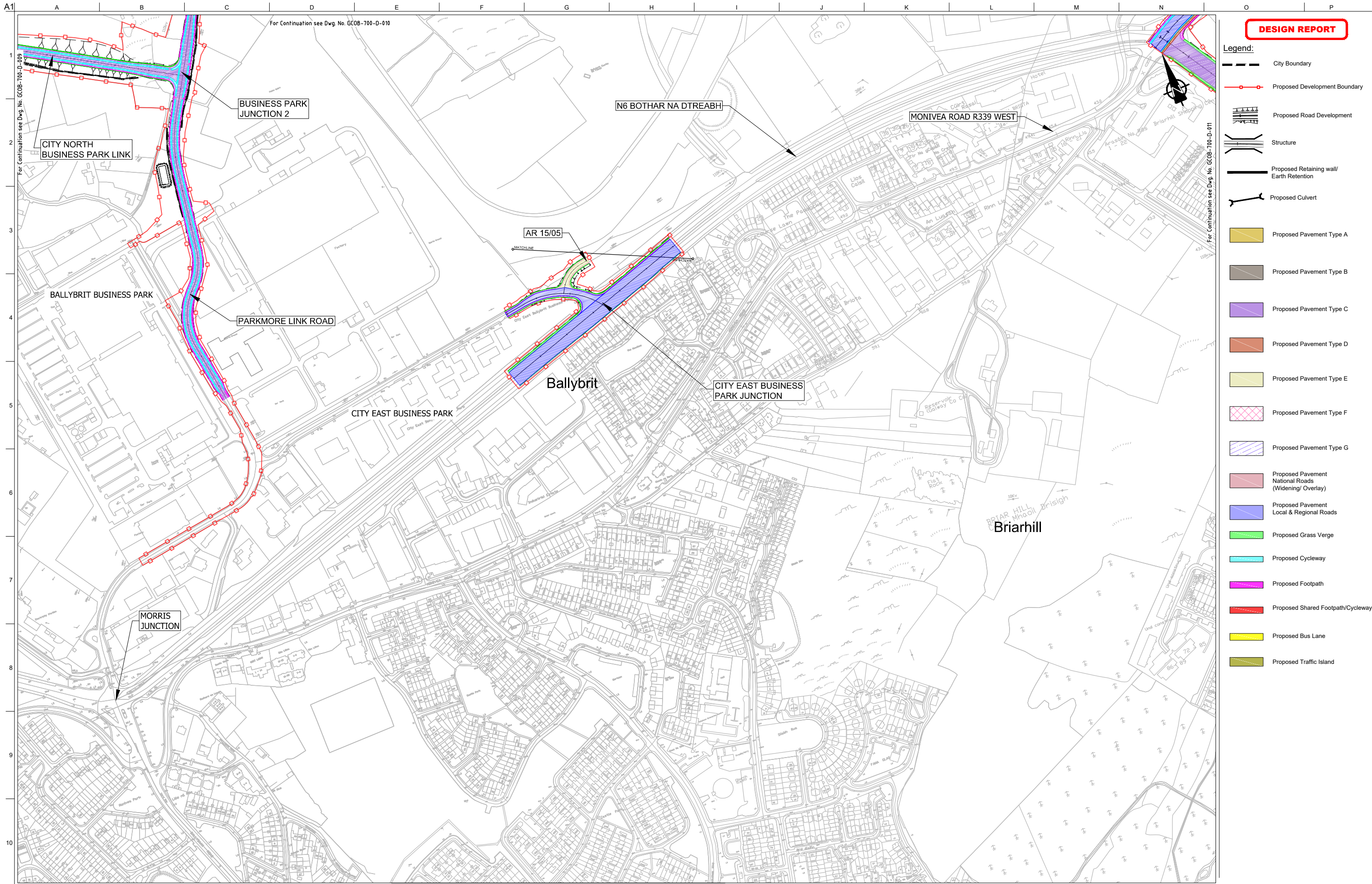
Issue	Date	By	Chkd	Appd
11	22/02/2018	KJ	GOD	EMC

Drawing Title  
Proposed Pavement Layout  
N59 Link Road South, Gateway Retail Park Junction

Sheet 13 of 15

Drawing Status  
**For Information**

Job No <b>233985</b>	Drawing No <b>GCOB-700-D-013</b>	Issue <b>11</b>
-------------------------	-------------------------------------	--------------------



**DESIGN REPORT**

**Legend:**

- City Boundary
- Proposed Development Boundary
- Proposed Road Development
- Structure
- Proposed Retaining wall/Earth Retention
- Proposed Culvert
- Proposed Pavement Type A
- Proposed Pavement Type B
- Proposed Pavement Type C
- Proposed Pavement Type D
- Proposed Pavement Type E
- Proposed Pavement Type F
- Proposed Pavement Type G
- Proposed Pavement National Roads (Widening/ Overlay)
- Proposed Pavement Local & Regional Roads
- Proposed Grass Verge
- Proposed Cycleway
- Proposed Footpath
- Proposed Shared Footpath/Cycleway
- Proposed Bus Lane
- Proposed Traffic Island

San áiríúmh tá sonraíocht Shuirbhíreachtú Ordnáis Éireann arna aistriú go dtailíocht físe Chéadúna OSÍ Uimh. 2010/18CCMA/Comhairle Contae na Gaillimhe. Sárú na sonraíocht neamhdáraithe cíoscheart Shuirbhíreachtú Ordnáis Éireann Agus Rialtas na hÉireann. © Suirbhíreachtú Ordnáis Éireann, 2010.

© Suirbhíreachtú Ordnáis Éireann. Gach ceart ar chosaint.  
Uimhir cheadúnaís 2010/18CCMA/Comhairle Contae na Gaillimhe.

Includes Ordnance Survey Ireland data reproduced under OSI Licence number 2010/18CCMA/Galway County Council.  
Unauthorised reproduction infringes Ordnance Survey Ireland and Government of Ireland copyright. © Ordnance Survey Ireland, 2010.

© Ordnance Survey Ireland. All rights reserved. Licence number 2010/18CCMA/Galway County Council.

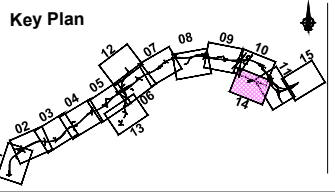
**Clients**

**Comhairle Chontae na Gaillimhe**  
Galway County Council

**N6 Galway City Transport Project**

**An Roinn Iompair**  
Turasóireachta agus Spóirt

**TIIP**  
Bonnagarraíompaire Éireann



**Consultant**

**ARUP**

Corporate House  
City East Business Park  
Ballybrit, Galway, Ireland.

Tel +353 (0)91 460675  
www.N6GalwayCity.ie  
www.arup.ie

**Job Title**  
N6 Galway City Ring Road

**Scale**  
1:5000 @ A3

**Date:**  
February 2018

Issue	Date	By	Chkd	Appd
11	22/02/2018	KJ	GOD	EMC

**Drawing Title**  
Proposed Pavement Layout  
City East Junction  
Sheet 14 of 15

**Drawing Status**  
For Information

Job No	Drawing No	Issue
233985	GCOB-700-D-014	11



**DESIGN REPORT**

- Legend:**
- City Boundary
  - Proposed Development Boundary
  - Proposed Road Development
  - Structure
  - Proposed Retaining wall/ Earth Retention
  - Proposed Culvert
  - Proposed Pavement Type A
  - Proposed Pavement Type B
  - Proposed Pavement Type C
  - Proposed Pavement Type D
  - Proposed Pavement Type E
  - Proposed Pavement Type F
  - Proposed Pavement Type G
  - Proposed Pavement National Roads (Widening/ Overlay)
  - Proposed Pavement Local & Regional Roads
  - Proposed Grass Verge
  - Proposed Cycleway
  - Proposed Footpath
  - Proposed Shared Footpath/Cycleway
  - Proposed Bus Lane
  - Proposed Traffic Island



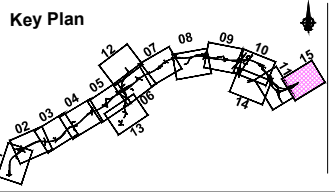
Sun áiríamh tá sonraíocht Shuirbhíreacht Ordnáis Éireann arna aistriú go dtí físeán Cheadúnas OSI Uimh. 2010/18CCMA/Comhairle Contae na Gaillimhe. Sárúilonn aistriú go dtí neamhdáiríocht cóipeacht Shuirbhíreacht Ordnáis Éireann Agus Rialtas na hÉireann. © Suirbhíreacht Ordnáis Éireann, 2010.

© Suirbhíreacht Ordnáis Éireann. Gach ceart ar chosaint. Uimhir cheadúnais 2010/18CCMA/Comhairle Contae na Gaillimhe.

Includes Ordnance Survey Ireland data reproduced under OSI Licence number 2010/18CCMA/Galway County Council. Unauthorised reproduction infringes Ordnance Survey Ireland and Government of Ireland copyright. © Ordnance Survey Ireland, 2010.

© Ordnance Survey Ireland. All rights reserved. Licence number 2010/18CCMA/Galway County Council.

**Clients**



**Consultant**

Corporate House  
City East Business Park  
Ballybrit, Galway, Ireland.

Tel +353 (0)91 460675  
www.N6GalwayCity.ie  
www.arup.ie

**Job Title**  
N6 Galway City Ring Road

**Scale**  
1:5000 @ A3

**Date:**  
February 2018

Issue	Date	By	Chkd	Appd
11	22/02/2018	KJ	GOD	EMC

**Drawing Title**  
Proposed Pavement Layout  
CH.17+540 ( End of Scheme ) to E-isting N6 (CH.17+550)

**Sheet 15 of 15**

**Drawing Status**

**For Information**

Job No	Drawing No	Issue
233985	GCOB-700-D-015	11